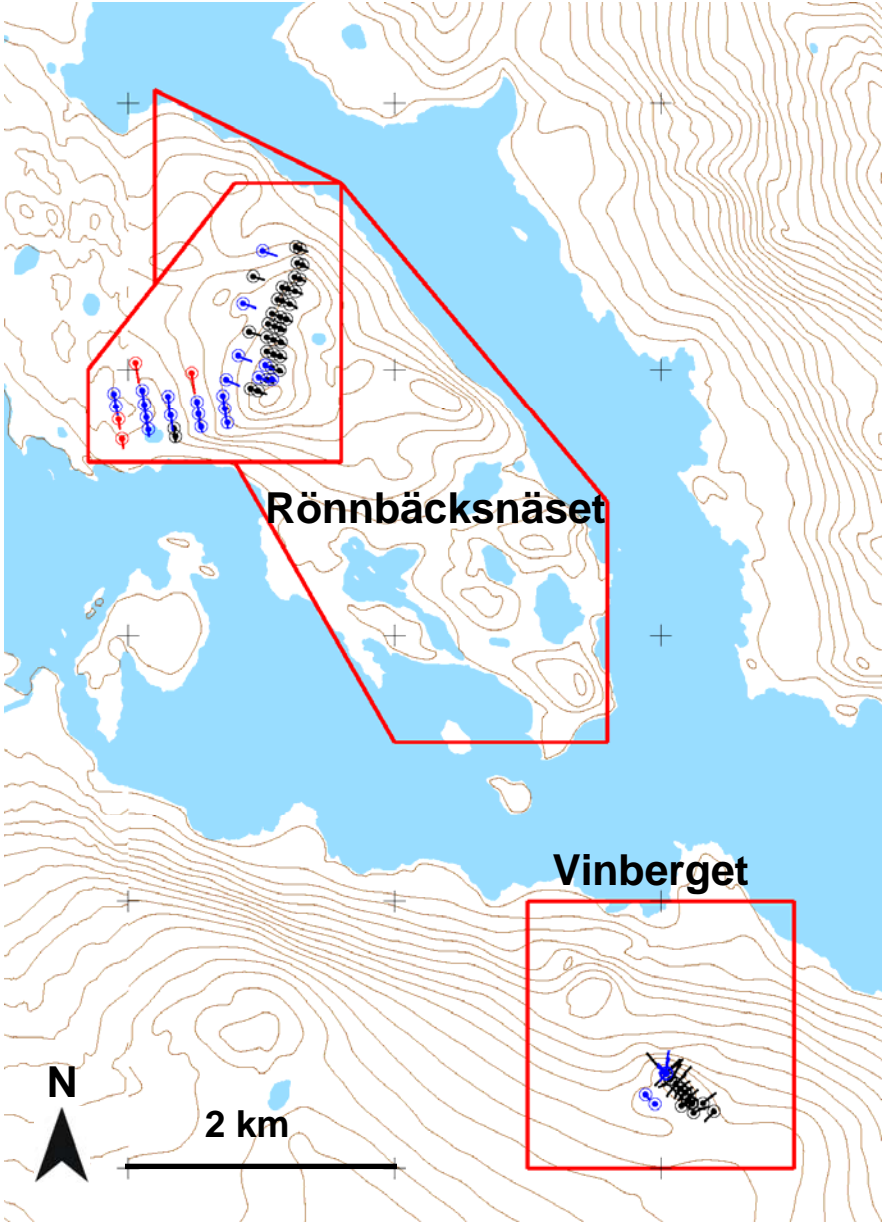


# Rönnbäcken Nickel Project



— IGE Nordic Exploration licenses

● Drill holes – completed, assay presented

● Drill holes – completed, assay pending

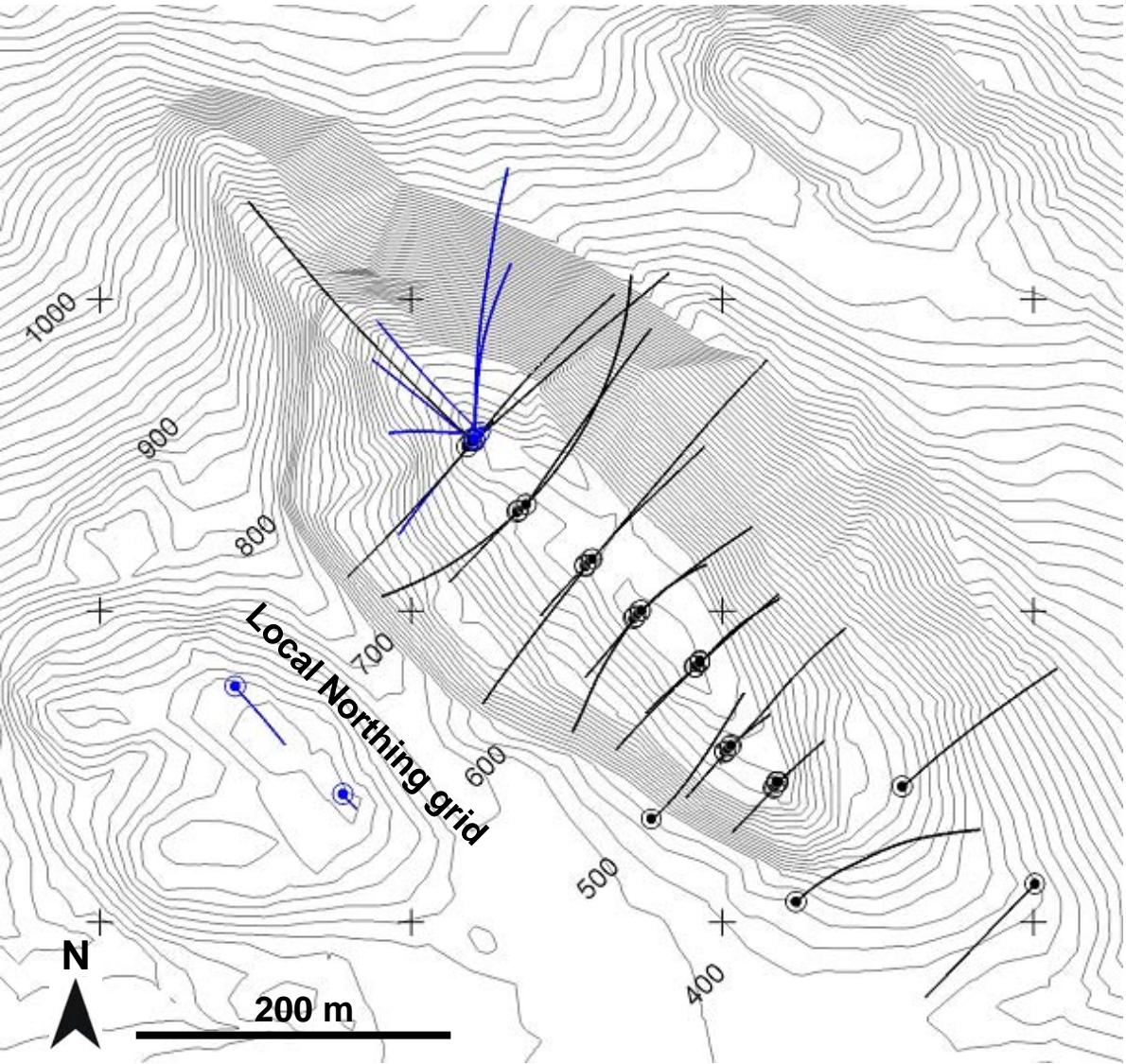
● Drill holes – planned

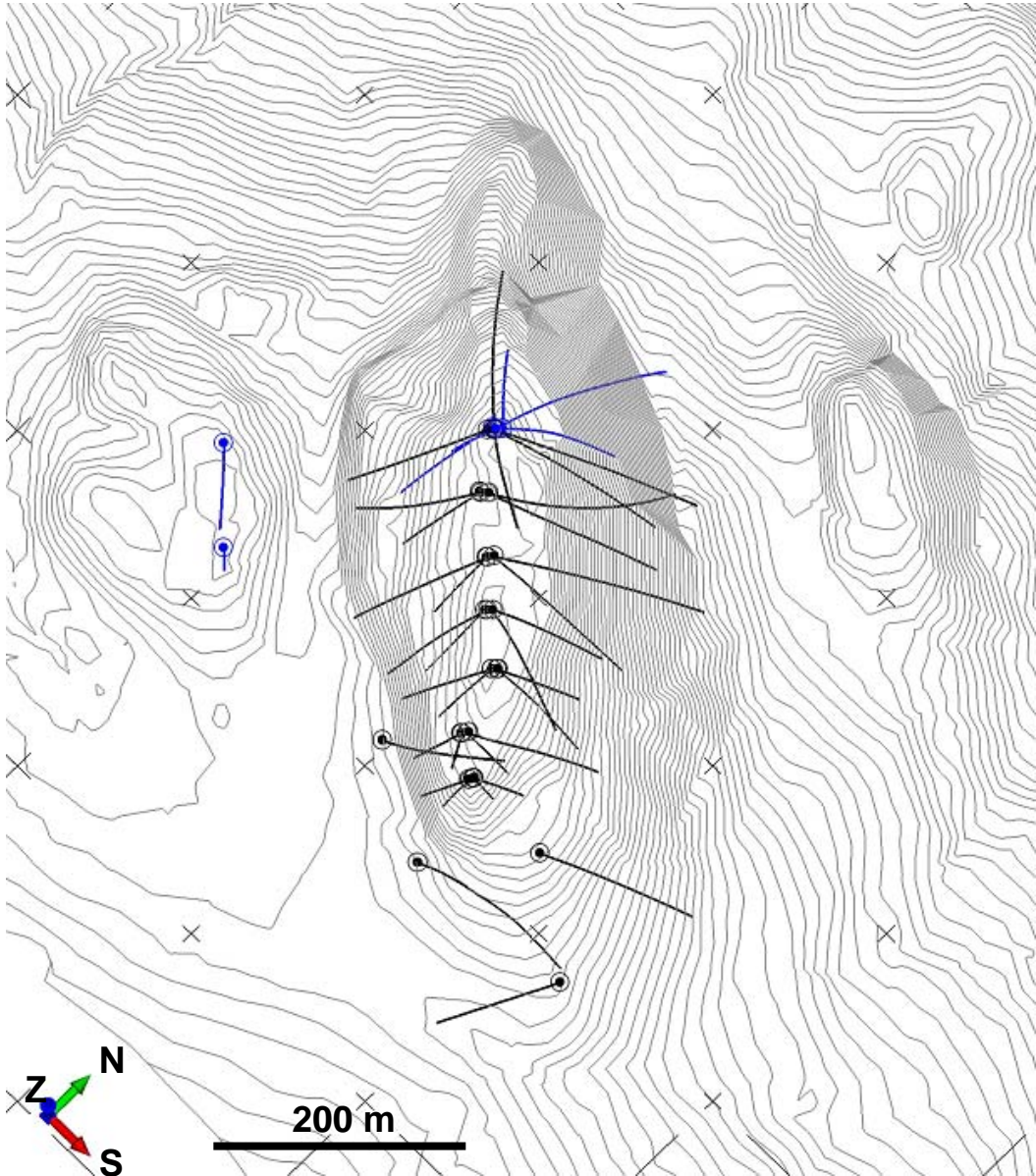
14,981 m drilled to December of the 16,000 m drill program.

### Vinberget map

- Drill holes – completed
- Drill holes – completed, assay pending

7,916 m drilled to December 2008  
41 holes drilled – 31 assayed so far





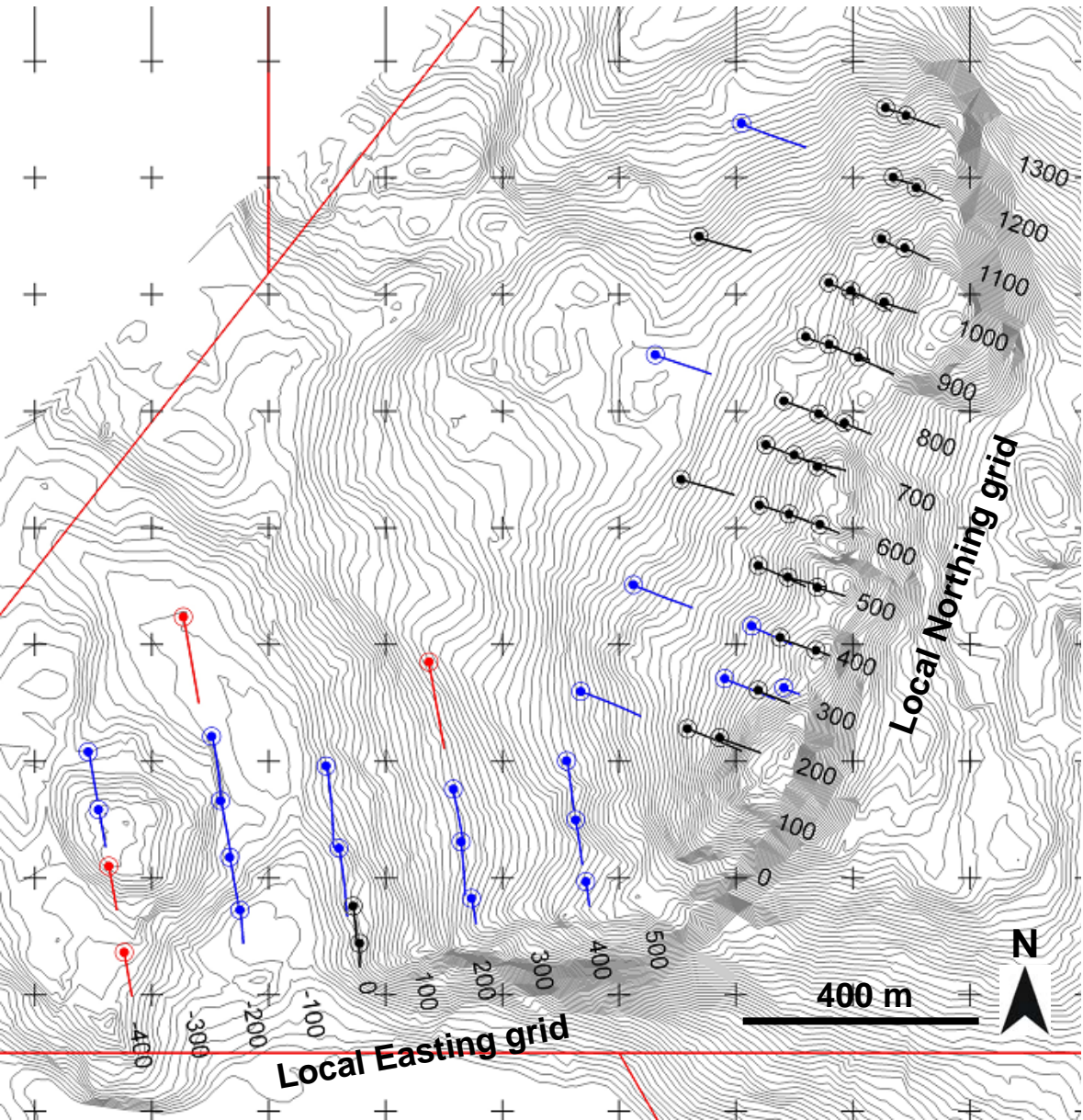
### Vinberget map 3D

- Drill holes – completed
- Drill holes – completed, assay pending

Vinberget viewed from above with an angle to illustrate the fan drilling.



Drilling at the North-Western tip of Vinberget with view of Rönnbäcksnäset in the background



## Rönnbäcksnäset map

- IGE Nordic Exploration licenses
- Drill holes – completed, assay presented
- Drill holes – completed, assay pending
- Drill holes – planned

7,065 m drilled to December 2008  
54 holes – 32 Assayed so far

# Rönnbäcksnäset map 3D

- Drill holes – completed, assay presented
- Drill holes – completed, assay pending
- Drill holes – planned



Drillrig in operation at Rönnbäcksnäset

